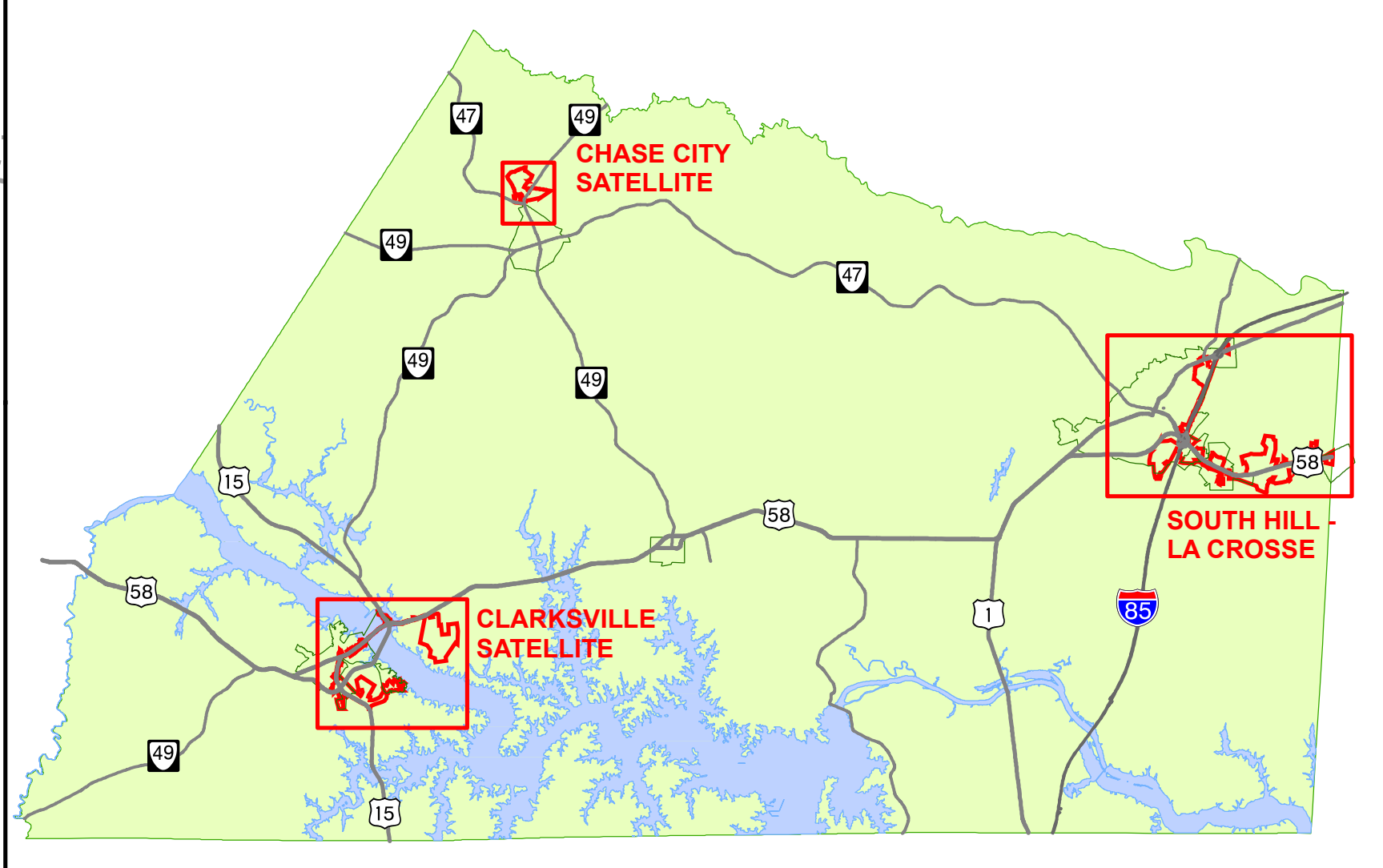
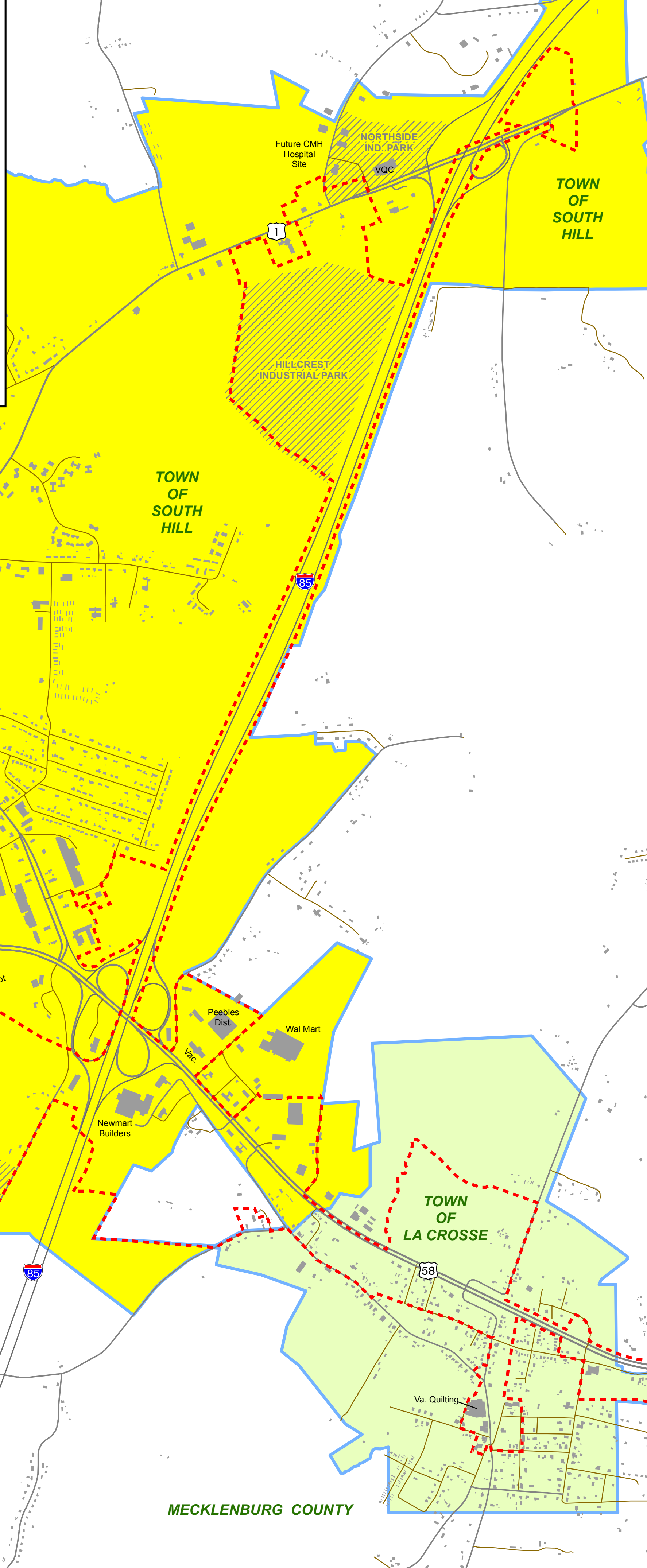


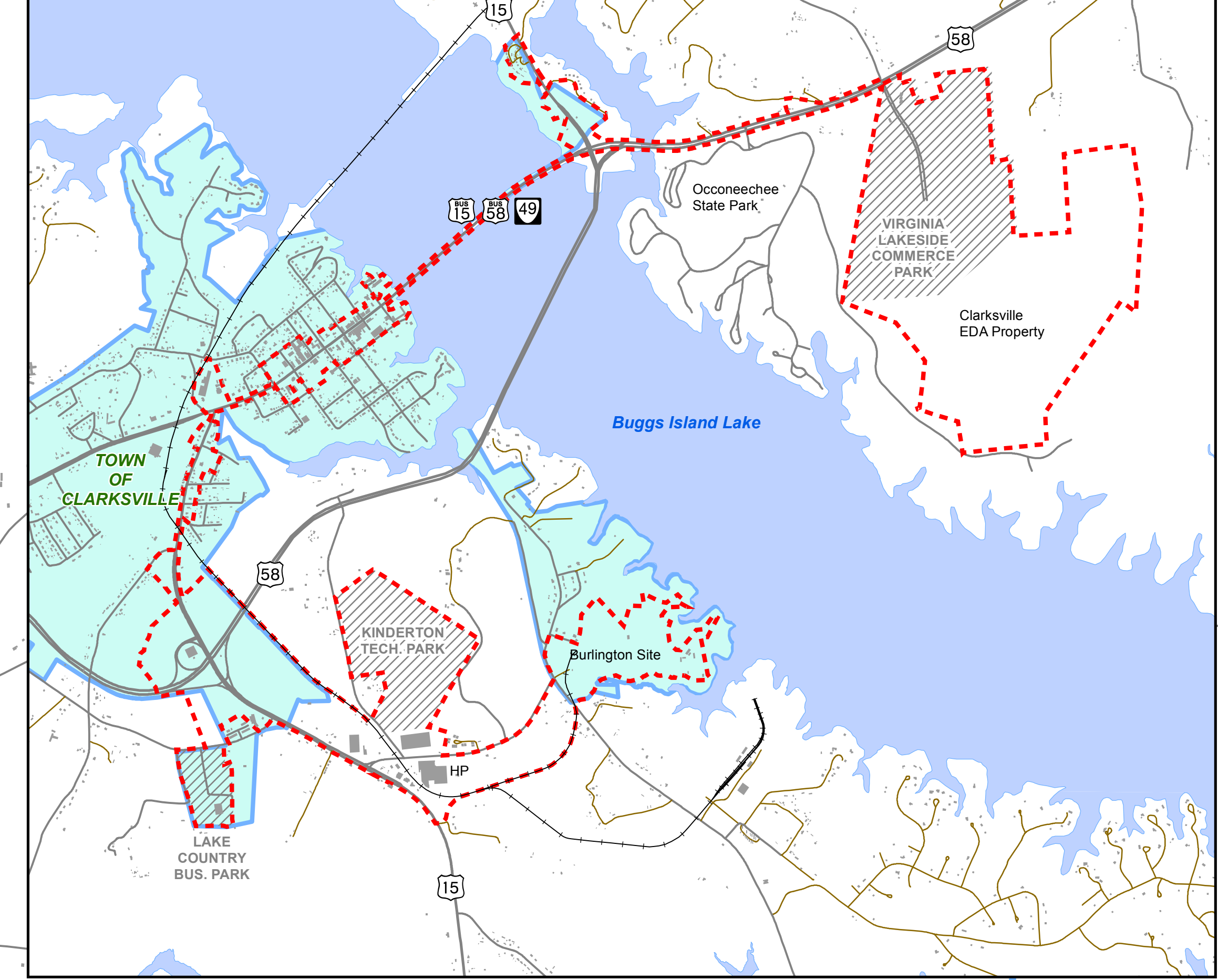
MECKLENBURG COUNTY ENTERPRISE ZONE OVERVIEW



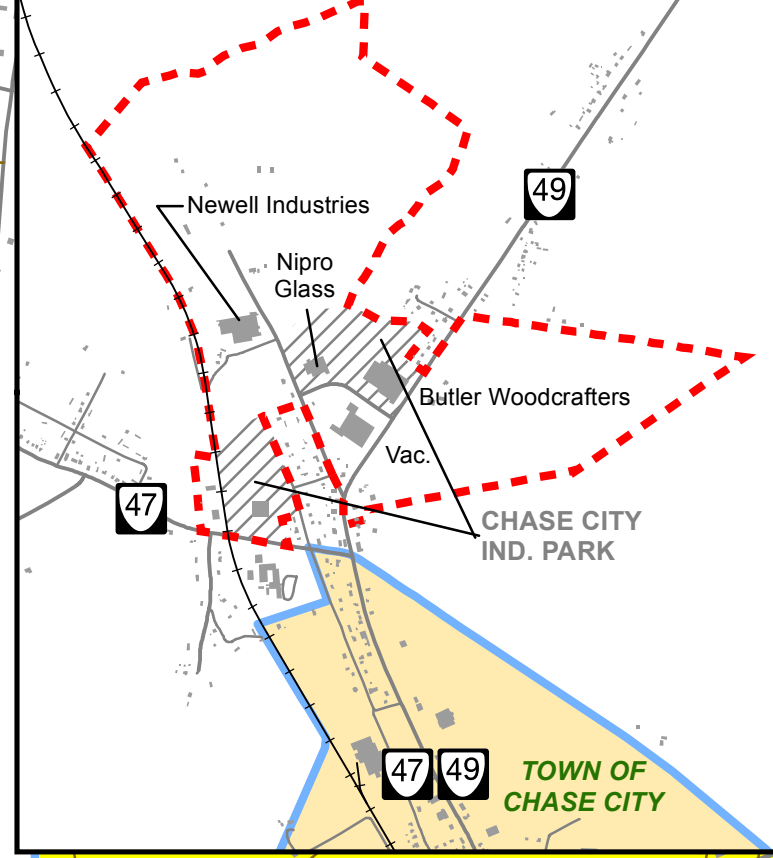
SOUTH HILL - LA CROSSE MAIN ZONE



CLARKSVILLE SATELLITE ZONE



CHASE CITY SATELLITE



MECKLENBURG COUNTY DESIGNATED ENTERPRISE ZONE 2015

Locality & Boundary Map

- Designated EZ (Red dashed line)
- Building (Grey rectangle)
- Industrial Park (Hatched area)

Town

- Brodnax (Light blue)
- Chase City (Light orange)
- Clarksville (Light blue)
- La Crosse (Light green)
- South Hill (Yellow)

Scale:
 South Hill - La Crosse: 1" = 1,100'
 Chase City: 1" = 2,000'
 Clarksville: 1" = 2,000'

July 22, 2015
 SPDC Map #11126 aw

MECKLENBURG COUNTY

MECKLENBURG COUNTY BRUNSWICK COUNTY

MECKLENBURG COUNTY

MECKLENBURG COUNTY

Brunswick County Proposed EZ

TOWN OF BRODNAX

TOWN OF LA CROSSE

TOWN OF SOUTH HILL

TOWN OF SOUTH HILL

TOWN OF SOUTH HILL

TOWN OF CLARKSVILLE

Buggs Island Lake

VIRGINIA LAKESIDE COMMERCE PARK

Clarksville EDA Property

KINDERTON TECH. PARK

LAKE COUNTRY BUS. PARK

HILLCREST INDUSTRIAL PARK

NORTHSIDE IND. PARK

Future CMH Hospital Site

VCC

Peebles Dist.

Wal Mart

Newmart Builders

The Home Depot

Southern Textiles

INTERSTATE INDUSTRIAL PARK

BGF

Jones Apparel Group

ROANOKE RIVER REGIONAL BUSINESS PARK

American Industrial Heat Transfer

American Buildings Company

Home Care Products, LLC

AIRPORT IND. PARK

Regitex

Va. Quilting